APP CRS	Rwy ldg	9000
092°	TDZE	1015
	Apt Elev	1026

RNAV (GPS) RWY 8L

ATLANTA/ HARTSFIELD - JACKSON ATLANTA INTL (ATL)

For inoperative ALSF-2 increase LNAV Cat D visibility to RVR 6000.
NA Baro VNAV NA below -17° C (2° F).
GPS or RNP-0.3 Required. DME/DME RNP-0.3 NA.

ALSF-2

MISSED APPROACH: Climb to 5000 via 092° course to JOBAK WP then left turn via 346° course to TROYS WP and hold.

ATIS	ATLANTA APP CON	ATLANTA TOWER	GND CON	CLNC DEL
ARR 119.65	127.9 379.9	119.5 125.325 381.6 Rwys 8L-26R, 8R-26L	121.9 381.6 Rwys 8L-26R, 8R-26L	118.1
DEP 125.55		119.1 123.85 381.6 Rwys 9L-27R, 9R-27L	121.75 381.6 Rwys 9L-27R, 9R-27L	

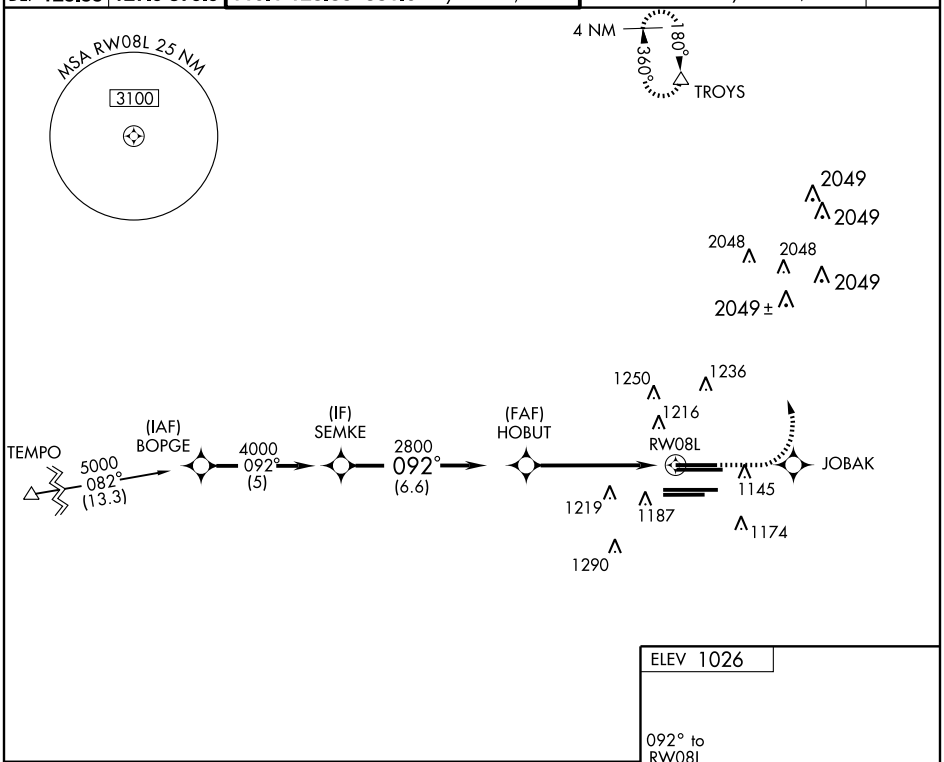

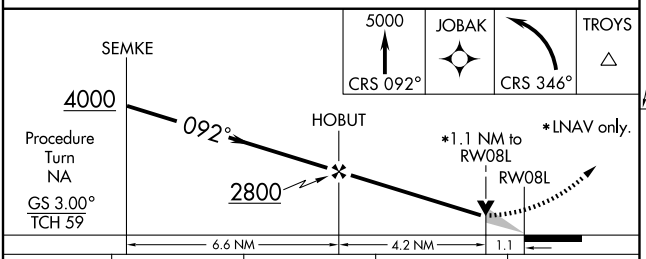

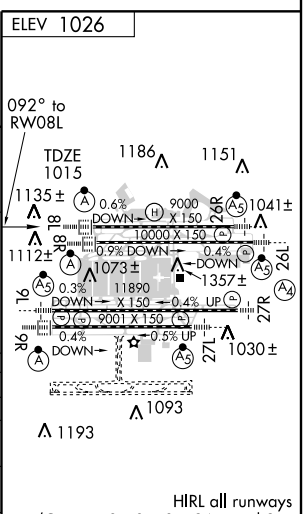

CATEGORY	A	B	C	D
GLS (PA) DA	NA			
LNAV/ VNAV DA	1440/50 425 (500-1)			
LNAV MDA	1440/24 425 (500-½)		1440/40 425 (500-¾)	1440/50 425 (500-1)
CIRCLING	NA			

SE-4, 24 NOV 2005 to 22 DEC 2005
SE-4, 24 NOV 2005 to 22 DEC 2005